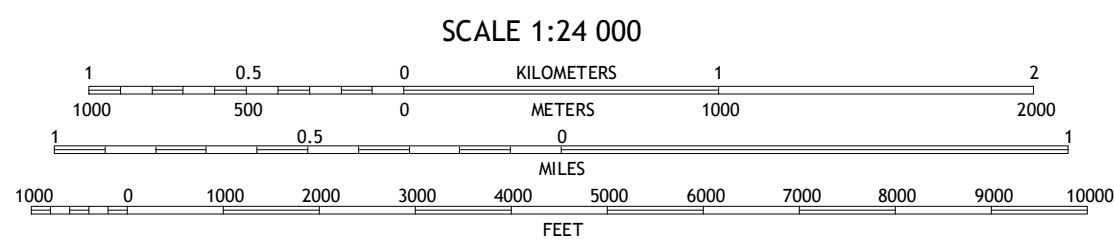
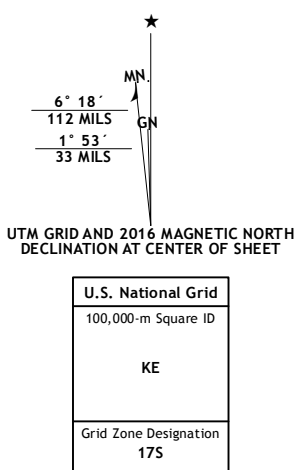


North American Datum of 1983 (NAD83)
World Geodetic System of 1984 (WGS84). Projection and
1 000-meter grid: Universal Transverse Mercator, Zone 17S
10 000-foot ticks: Ohio Coordinate System of 1983 (south zone)

This map is not a legal document. Boundaries may be generalized for this map scale. Private lands within government reservations may not be shown. Obtain permission before entering private lands.

Imagery.....	NAIP, October	2015
Roads.....	U.S. Census Bureau, 2015	- 2016
Names.....	GNIS,	2016
Hydrography.....	National Hydrography Dataset,	2015
Contours.....	National Elevation Dataset,	2010
Boundaries.....	Multiple sources; see metadata file	1972 - 2016
Public Land Survey System.....	BLM,	2013
Wetlands.....	FWS National Wetlands Inventory	1977 - 2014



CONTOUR INTERVAL 10 FEET
NORTH AMERICAN VERTICAL DATUM OF 1988

This map was produced to conform with the
National Geospatial Program US Topo Product Standard, 2011.
A metadata file associated with this product is draft version 0.6.19










1	2	3	1 New Carlisle
4		5	2 Donnelsville
6	7	8	3 Springfield

ADJOINING QUADRANGLES

- 4 Fairborn
- 5 Clifton
- 6 Bellbrook
- 7 Xenia
- 8 Cedarville

ROAD CLASSIFICATION

Expressway		Local Connector	
Secondary Hwy		Local Road	
Ramp		4WD	

 Interstate Route  US Route  State Route

YELLOW SPRINGS, OH
2016

