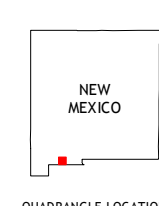


CONTOUR INTERVAL 10 FEET
NORTH AMERICAN VERTICAL DATUM OF 1988

This map was produced to conform with the
National Geospatial Program US Topo Product Standard, 2011.
A metadata file associated with this product is draft version 0.6.19






1	2	3	1 South Peak
4		5	2 Gym Peak
6	7	8	3 Sibley Hole
			4 North Peak
			5 Mesquite Lake
			6 Columbus
			7 Columbus SE
			8 Coyote Hill

ADJOINING QUADRANGLES

ROAD CLASSIFICATION

Expressway		Local Connector	
Secondary Hwy		Local Road	
Ramp		4WD	

	Interstate Route		US Route		State Route
---	------------------	---	----------	---	-------------

COLUMBUS NE, NM
2017

