

CONTOUR INTERVAL 10 FEET
NORTH AMERICAN VERTICAL DATUM OF 1988







This map was produced to conform with the
National Geospatial Program US Topo Product Standard, 2011.
A metadata file associated with this product is draft version 0.6.19






1	2	3	1 King Camp
4		5	2 Cedar Point
6	7	8	3 Cedar Point SE
			4 Basin Well
			5 Maljamar NE
			6 Red Lake SE
			7 Loco Hills
			8 Maljamar

ADJOINING QUADRANGLES

ROAD CLASSIFICATION

Expressway		Local Connector	
Secondary Hwy		Local Road	
Ramp		4WD	

	Interstate Route		US Route		State Route
---	------------------	---	----------	---	-------------

HENSHAW TANK, NM
2017

