

CONTOUR INTERVAL 10 FEET  
NORTH AMERICAN VERTICAL DATUM OF 1988

This map was produced to conform with the  
National Geospatial Program US Topo Product Standard, 2011.  
A metadata file associated with this product is draft version 0.6.19









1	2	3	1 Smith Ranch
4		5	2 Pleasant Hill M
6	7	8	3 Pleasant Hill M




ADJOINING QUADRANGLES

- 4 Garrett Ranch
- 5 Pleasant Hill
- 6 Portair
- 7 Clovis
- 8 Farwell

### ROAD CLASSIFICATION

Expressway		Local Connector	
Secondary Hwy		Local Road	
Ramp		4WD	

	Interstate Route		US Route		State Route
---	------------------	---	----------	---	-------------

NED HOUK PARK, NM  
2017

