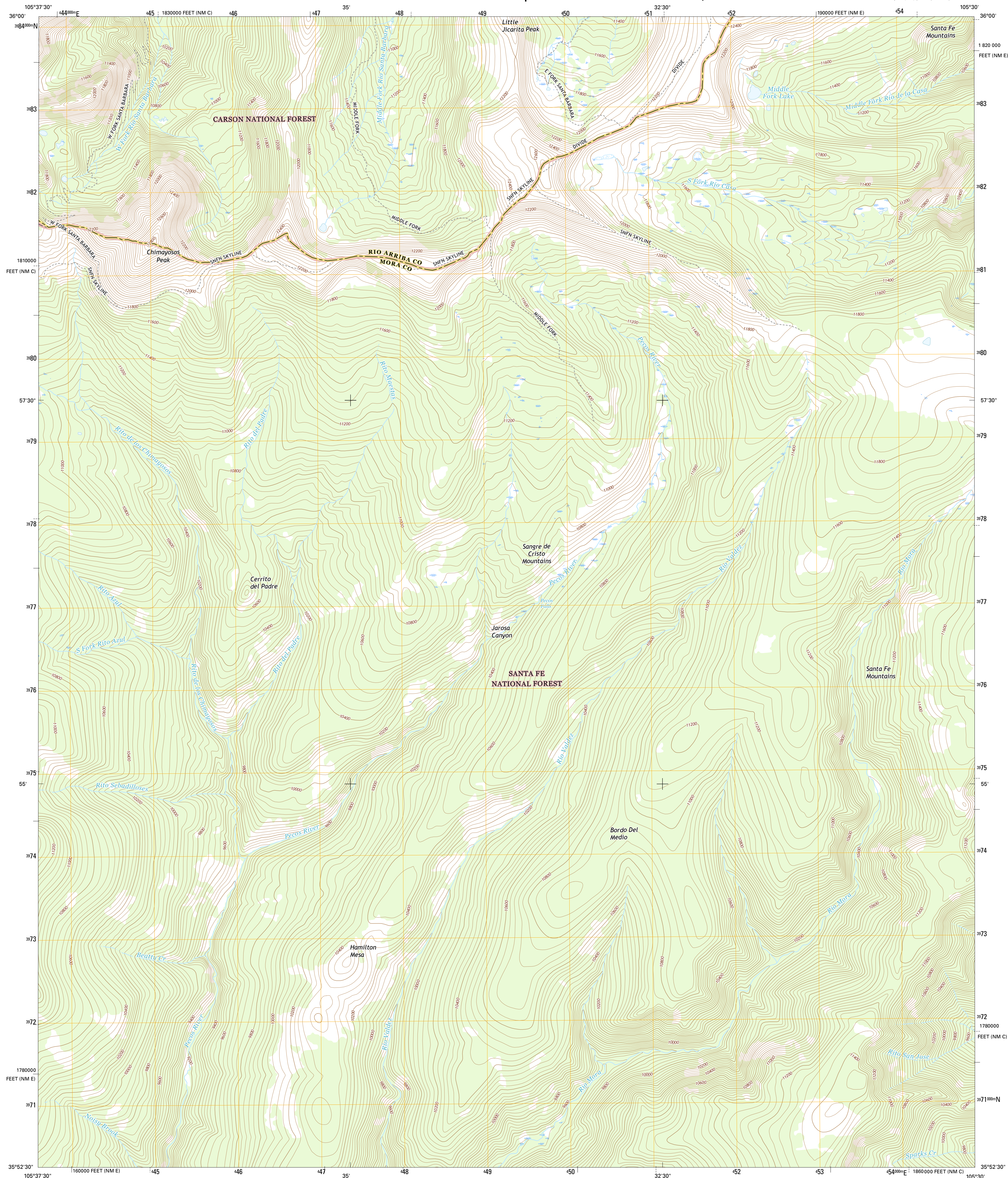




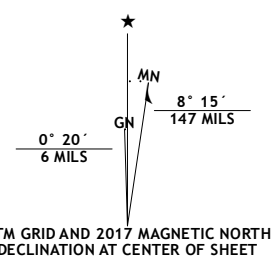
PECOS FALLS QUADRANGLE  
NEW MEXICO  
7.5-MINUTE SERIES



Produced by the United States Geological Survey  
North American Datum of 1983 (NAD83)  
World Geodetic System of 1984 (WGS84). Projection and  
1 000-meter grid: Universal Transverse Mercator, Zone 13S  
10 000-foot ticks: New Mexico Coordinate System of 1983 (east  
and central zones)

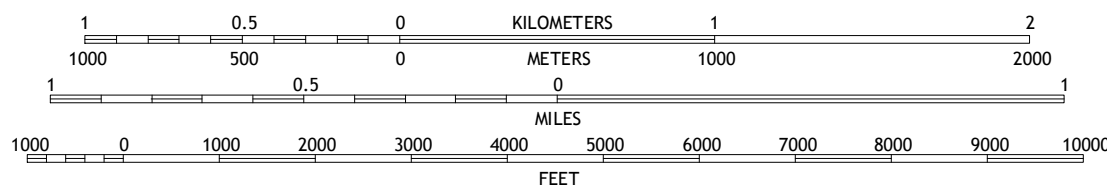
This map is not a legal document. Boundaries may be generalized for this map scale. Private lands within government reservations may not be shown. Obtain permission before entering private lands.

Imagery.....	NAIP.....	October	2014
Roads.....	U.S. Census Bureau.....	2015	2016
Roads within US Forest Service Lands.....	FSTopo.....	Data	2016
	with limited Forest Service updates, 2012		
Names.....	GNIS.....		2016
Hydrography.....	National Hydrography Dataset.....		2014
Contours.....	National Elevation Dataset.....		2000
Boundaries.....	Multiple sources; see metadata file	1972	2016
Public Land Survey System.....	BLM.....		2016
Wetlands.....	FWS National Wetlands Inventory	1977	2014



U.S. National Grid 100,000-m Square ID  DV
Grid Zone Designation 13S

SCALE 1:24 000



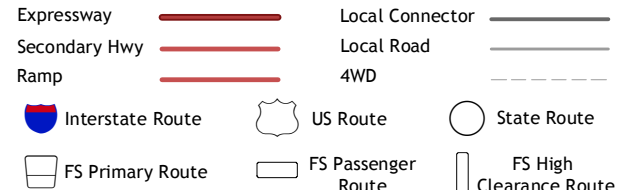
CONTOUR INTERVAL 40 FEET  
NORTH AMERICAN VERTICAL DATUM OF 1988

This map was produced to conform with the  
National Geospatial Program US Topo Product Standard, 2011.  
A metadata file associated with this product is draft version 0.6.19



QUADRANGLE LOCATION

## ROAD CLASSIFICATION



Check with local Forest Service unit  
for current travel conditions and restrictions.

PECOS FALLS, NM  
2017

