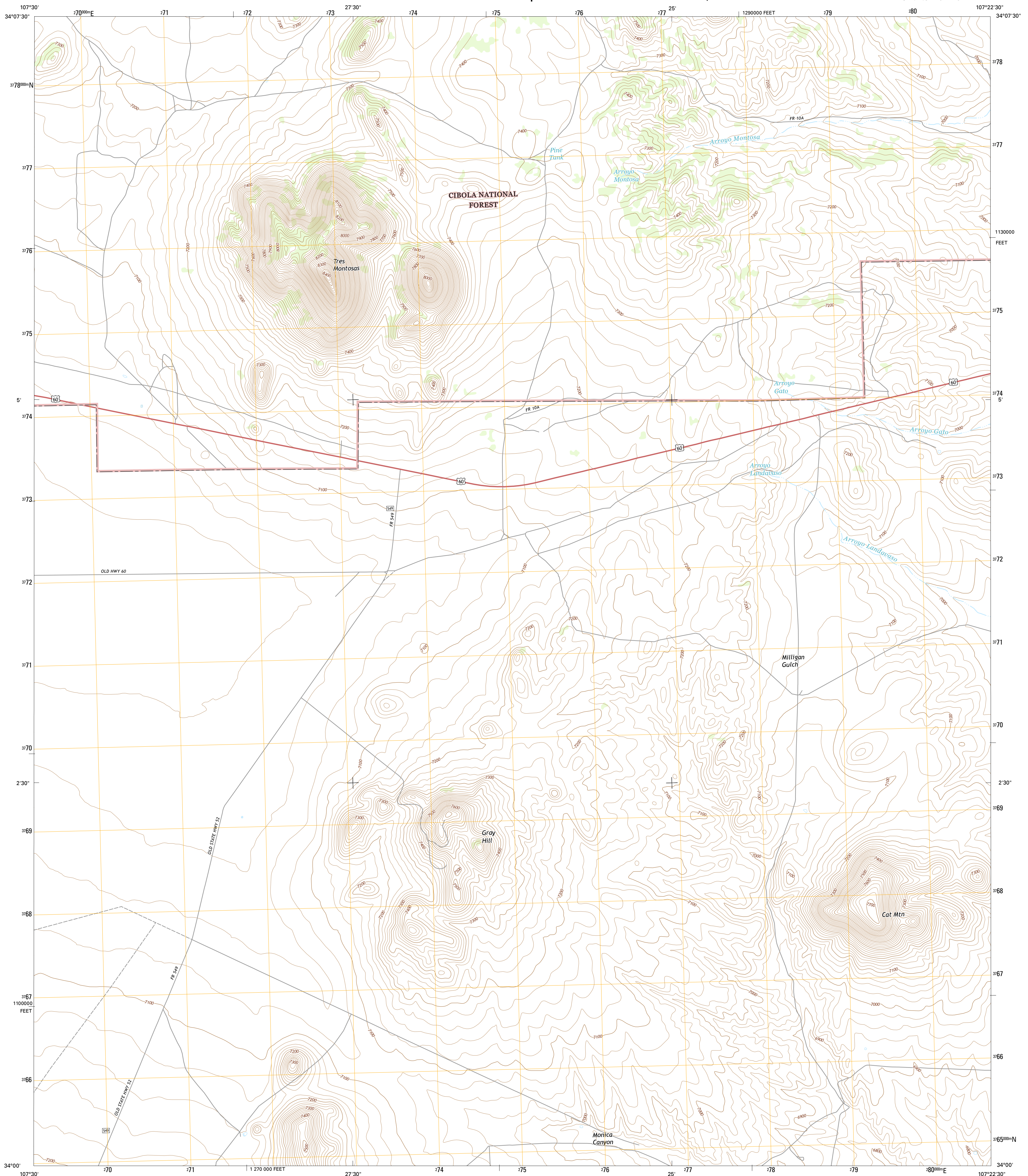




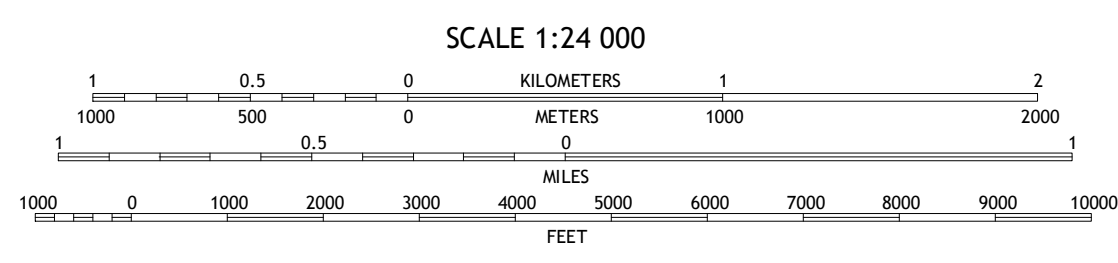
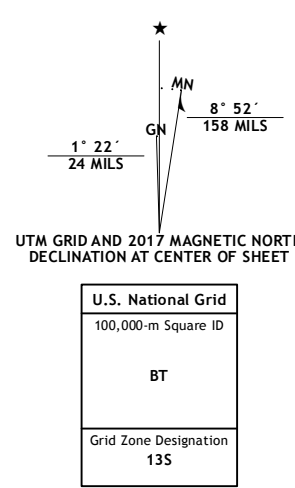
TRES MONTOSAS QUADRANGLE
NEW MEXICO-SOCORRO CO.
7.5-MINUTE SERIES



Produced by the United States Geological Survey
North American Datum of 1983 (NAD83)
World Geodetic System of 1984 (WGS84). Projection and
1 000-meter grid: Universal Transverse Mercator, Zone 13S
10 000-foot ticks: New Mexico Coordinate System of 1983
(central zone)

This map is not a legal document. Boundaries may be generalized for this map scale. Private lands within government reservations may not be shown. Obtain permission before entering private lands.

Imagery.....	NAP, October 2015	2
Roads.....	U.S. Census Bureau, 2015	2
Roads within US Forest Service Lands.....	FSFSTO	2
.....	with limited Forest Service updates, 2012	2
Names.....	GNIS	2
Hydrography.....	National Hydrography Dataset,	2
Contours.....	National Elevation Dataset,	2
Boundaries.....	Multiple sources; see metadata file 1972	2
Public Land Survey System.....	BLM,	2
Wetlands.....	FWS National Wetlands Inventory 1977	2



CONTOUR INTERVAL 20 FEET
NORTH AMERICAN VERTICAL DATUM OF 1988

This map was produced to conform with the
National Geospatial Program US Topo Product Standard, 2011.
A metadata file associated with this product is draft version 0.6.19















1	2	3
4		5
6	7	8

ADJOINING QUADRANGLES

- 1 Lion Mountain
- 2 Gallinas Peak
- 3 Silver Hill
- 4 Arrowhead Well
- 5 Arroyo Landavaso
- 6 Monica Saddle
- 7 Mount Withington
- 8 Squaw Peak

ROAD CLASSIFICATION

Expressway		Local Connector	
Secondary Hwy		Local Road	
Ramp		4WD	
 Interstate Route	 US Route	 State Route	
 FS Primary Route	 FS Passenger Route	 FS High Clearance Route	

Check with local Forest Service unit
for current travel conditions and restrictions.

TRES MONTOSAS, NM
2017

