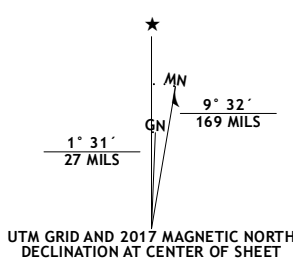


North American Datum of 1983 (NAD83)
World Geodetic System of 1984 (WGS84). Projection and
1 000-meter grid: Universal Transverse Mercator, Zone 12S
10 000-foot ticks: New Mexico Coordinate System of 1983 (west
zone)

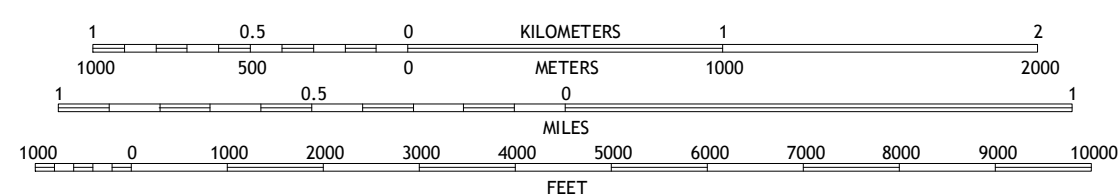
This map is not a legal document. Boundaries may be generalized for this map scale. Private lands within government reservations may not be shown. Obtain permission before entering private lands.

Imagery.....	NAIP, September	2014
Roads.....	U.S. Census Bureau, 2015	2016
Names.....	GNIS,	2016
Hydrography.....	National Hydrography Dataset,	2014
Contours.....	National Elevation Dataset,	1999
Boundaries.....	Multiple sources; see metadata file	1972 - 2016
Public Land Survey System.....	BLM,	2016
Wetlands.....	FWS National Wetlands Inventory	1977 - 2014



U.S. National Grid
100,000-m Square ID
YF
Grid Zone Designation
12S

SCALE 1:24 000



CONTOUR INTERVAL 20 FEET
NORTH AMERICAN VERTICAL DATUM OF 1988

This map was produced to conform with the
National Geospatial Program US Topo Product Standard, 2011.
A metadata file associated with this product is draft version 0.6.19



QUADRANGLE LOCATION




1	2	3
4		5
6	7	8

ADJOINING QUADRANTS

ADJOINING QUADRANGLES

- 1 Newcomb SE
- 2 Burnham Trading Post
- 3 Bisti Trading Post
- 4 Great Bend
- 5 Hunter Wash
- 6 Grey Hill Spring
- 7 East of Grey Hill Spring
- 8 West of La Vida Mission

ROAD CLASSIFICATION

Expressway Local Connector
 Secondary Hwy Local Road
 Ramp 4WD
 Interstate Route  US Route  State Route

EAST OF GREAT BEND, NM
2017